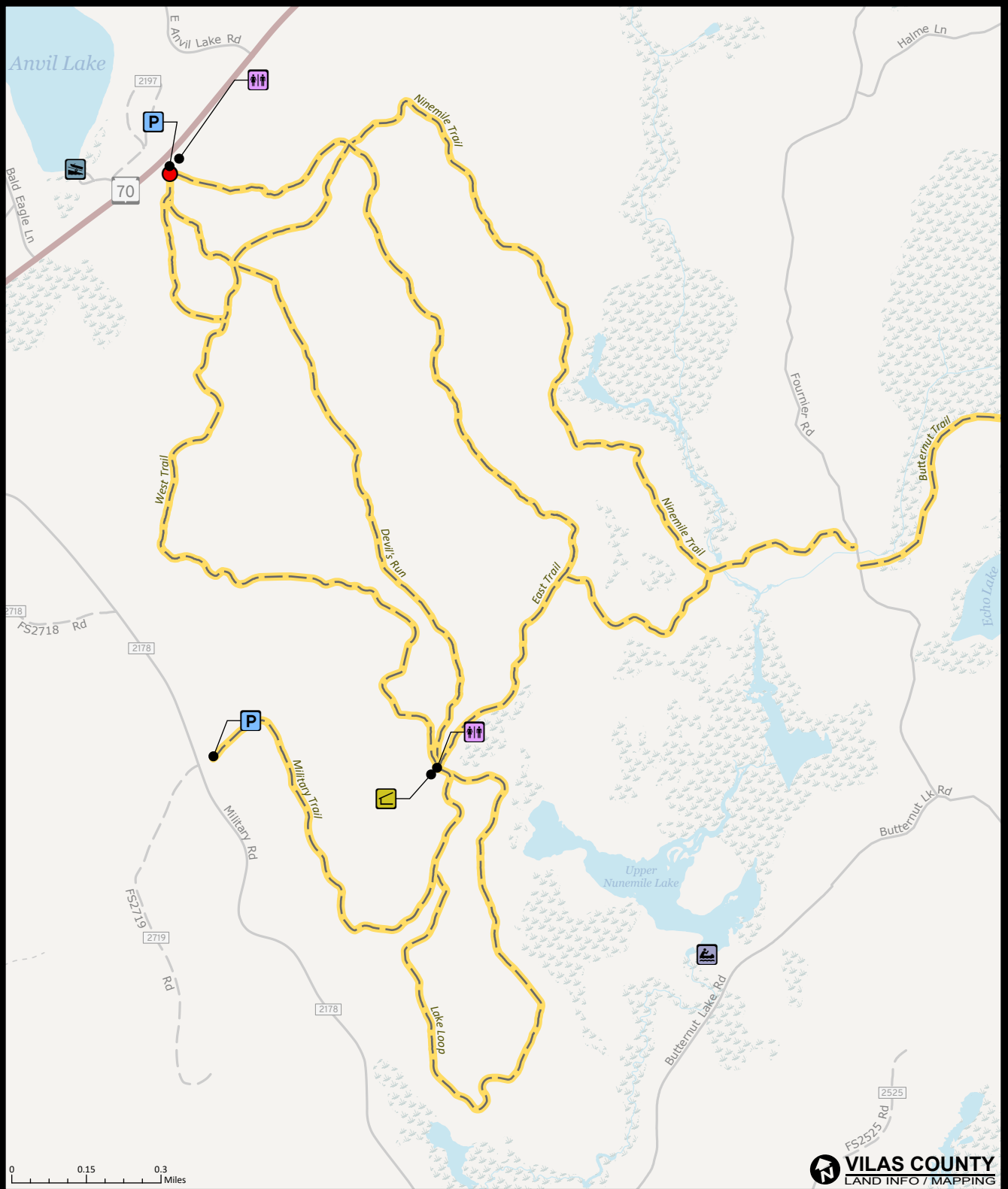









TRAIL MAP #1

ANVIL NATIONAL RECREATION TRAIL

Hiking • Mountain Biking • Groomed Skiing • Snowshoeing • Birdwatching • Leashed Pets Allowed • Parking Fee



VILAS COUNTY
LAND INFO / MAPPING

-  Hike/Bike Trail
-  Carry-In Lake Access
-  Boat Ramp
-  Restroom
-  Trail Head
-  Parking
-  Shelter

This map is provided courtesy of Vilas County and is to be used for reference purposes only. Vilas County makes every effort to produce and publish the most accurate and current information possible. No warranties, expressed or implied, are provided for the data provided, its use, or its interpretation. Vilas County does not guarantee the accuracy of the material contained herein and is not responsible for any misuse or misrepresentation of this information or its derivatives. This map does not represent a survey.