




MAP KEY




Hiking




Bird Watching




Paved Roads




Trail




Parking




Restroom




Picnic Area



Swimming Beach



Handicap Accessible



Leashed Pets Allowed*

This map illustrates the recreational area around Franklin Lake and Butternut Lake. A paved road, FR 2181, runs along the bottom left, featuring a parking lot with a blue 'P' sign, a restroom, a picnic area, a swimming beach, and a handicap accessible area. A trail, marked with a red dashed line, starts near the picnic area and winds through the landscape. Key landmarks include Franklin Lake at the top left, Butternut Lake at the bottom right, and Franklin - Butternut Creek flowing through the center. The map also shows various natural areas: Bog, Hemlock, Tamarack Swamp, Northern Hardwoods, and Cabin. A Nature Trail Lane is marked with a black line. A red dashed line indicates a trail that leads to a 'Hidden Lake Trail' exit point. A 'Caution' label is placed near a crossing point. A 'Day Use' parking area is also marked with a blue 'P' sign. A swimming beach is indicated by a pink icon near the top center.