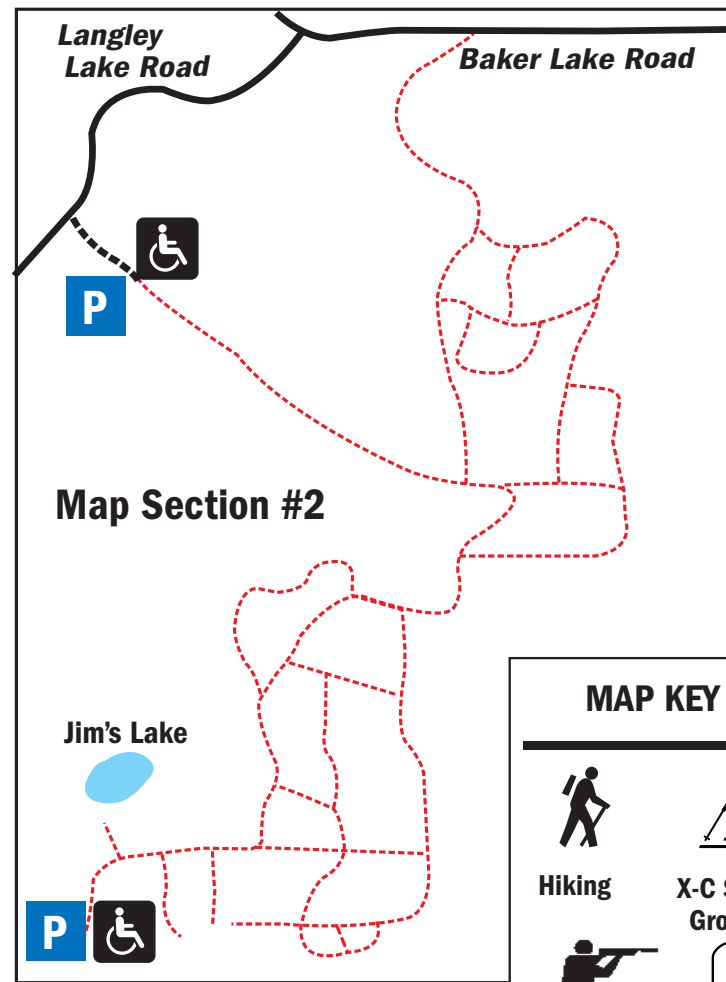
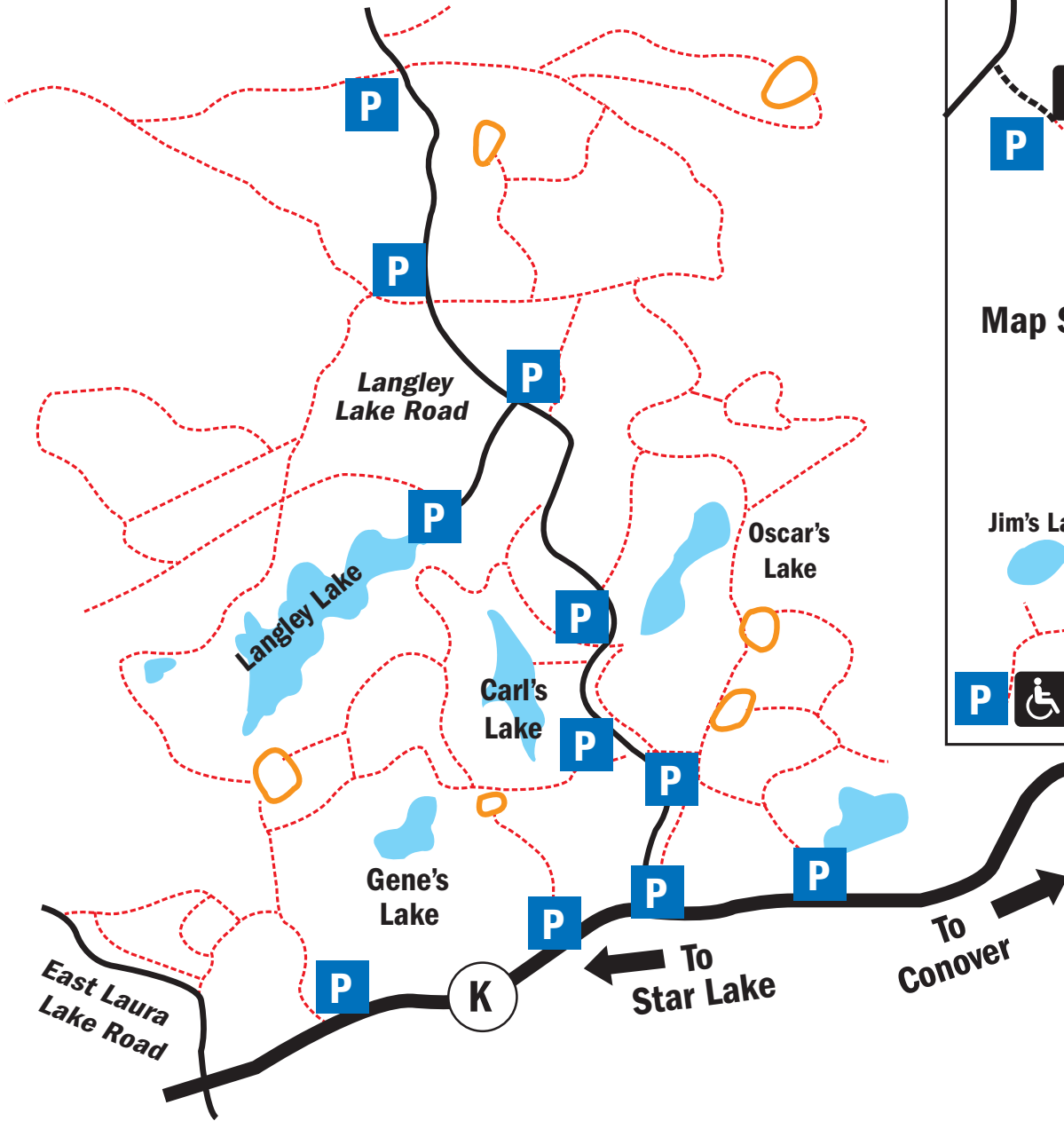












↑ **Map Section #2** ↑



MAP KEY	
	
Hiking	X-C Skiing Groomed
	
Hunting	Bird Watching
	Paved Roads
	Trail
	Parking
	Handicap Accessible
	Wildlife Opening
	Leashed Pets Allowed