






# TRAIL #03

# NHAL STATE FOREST CANOE ROUTE TRIP 1

Padding



-  Portage
-  Boat Ramp
-  Paddling Route
-  Carry-In Lake Access
-  Portage Route



This map is provided courtesy of Vilas County and is to be used for reference purposes only. Vilas County makes every effort to produce and publish the most accurate and current information possible. No warranties, expressed or implied, are provided for the data provided, its use, or its interpretation. Vilas County does not guarantee the accuracy of the material contained herein and is not responsible for any misuse or misrepresentation of this information or its derivatives. This map does not represent a survey.