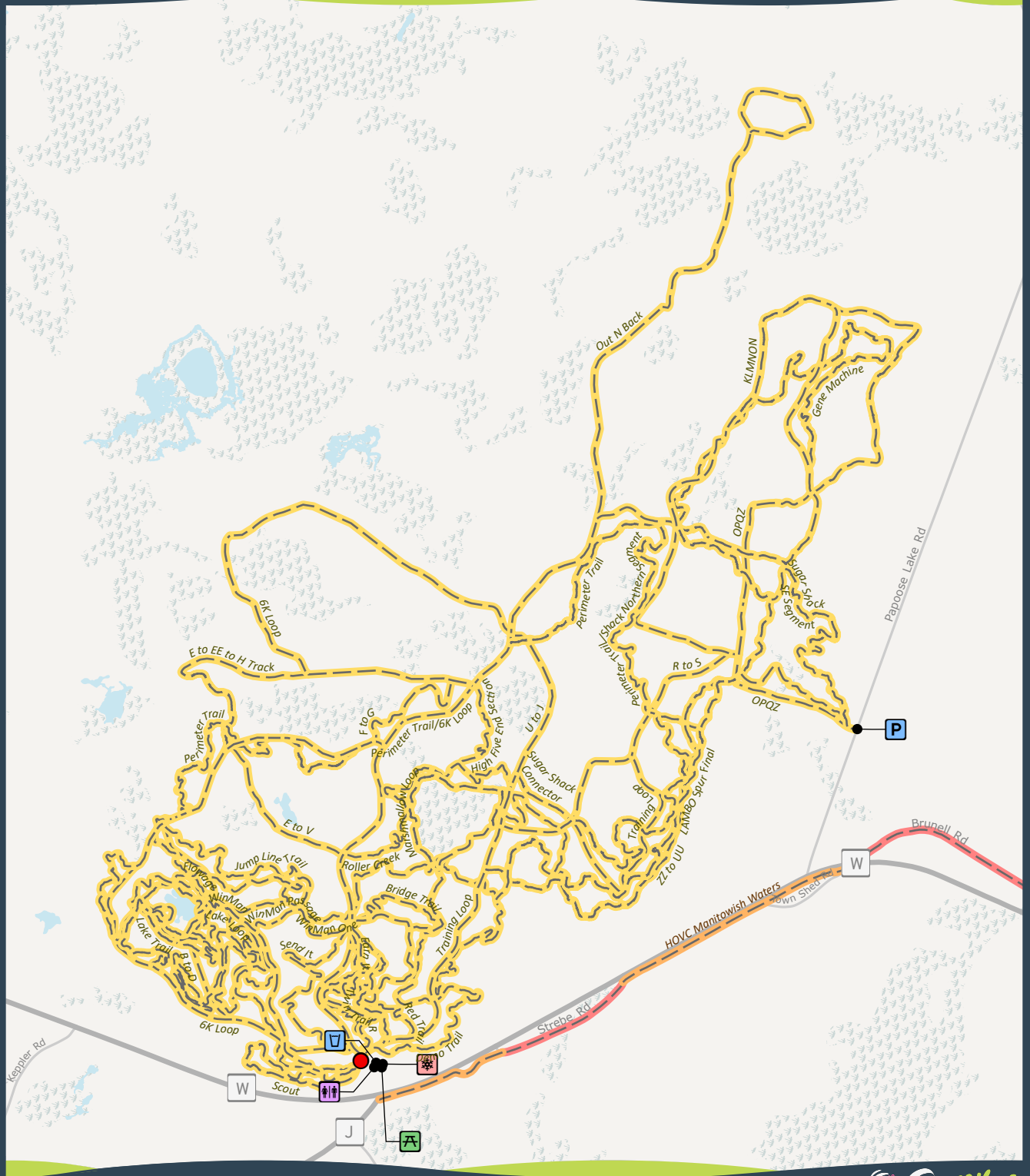











TRAIL #54

WINMAN TRAILS

Hiking • Mountain Biking • Winter Biking • Groomed Skiing • Snowshoeing • Leashed Pets Allowed • Picnic Area



-  Hard-Surface Trail
-  Bike Route
-  Trail Head
-  Parking
-  Water
-  Warning Station
-  Hike/Bike Trail
-  Picnic Area
-  Restroom



This map is provided courtesy of Vilas County and is to be used for reference purposes only. Vilas County makes every effort to produce and publish the most accurate and current information possible. No warranties, expressed or implied, are provided for the data provided, its use, or its interpretation. Vilas County does not guarantee the accuracy of the material contained herein and is not responsible for any misuse or misrepresentation of this information or its derivatives. This map does not represent a survey.