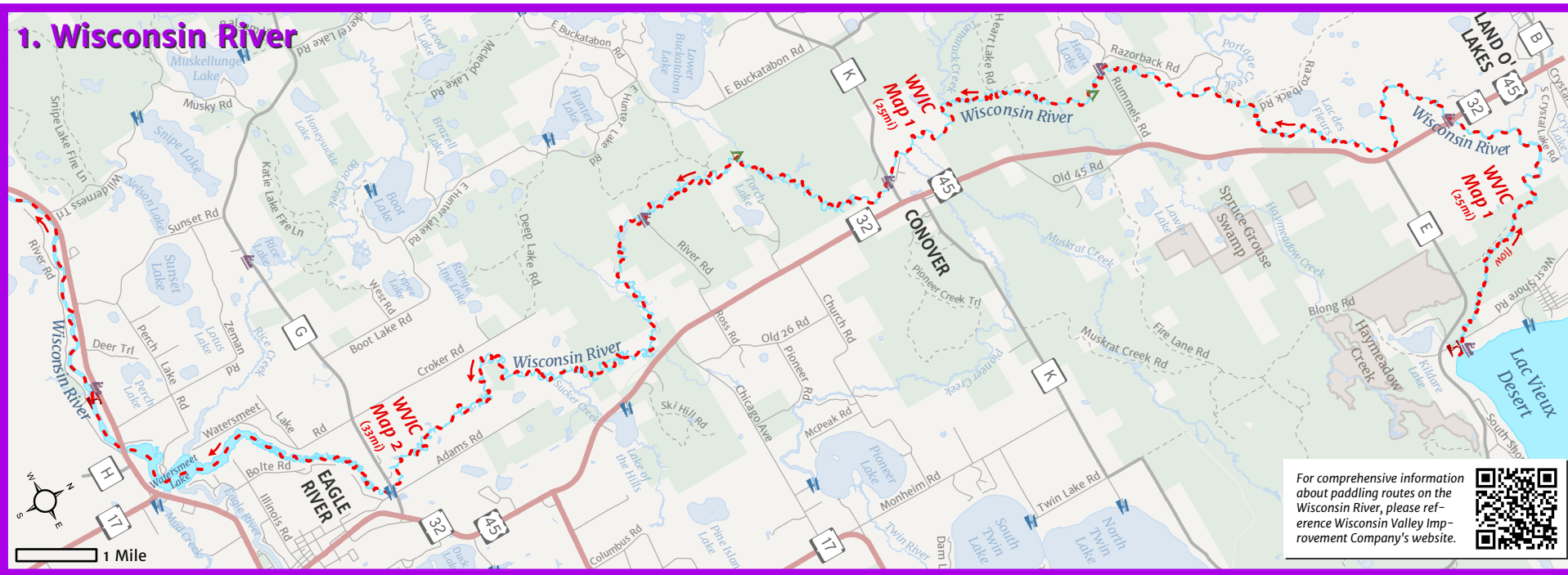


# 1. Wisconsin River



# Paddling Vilas County

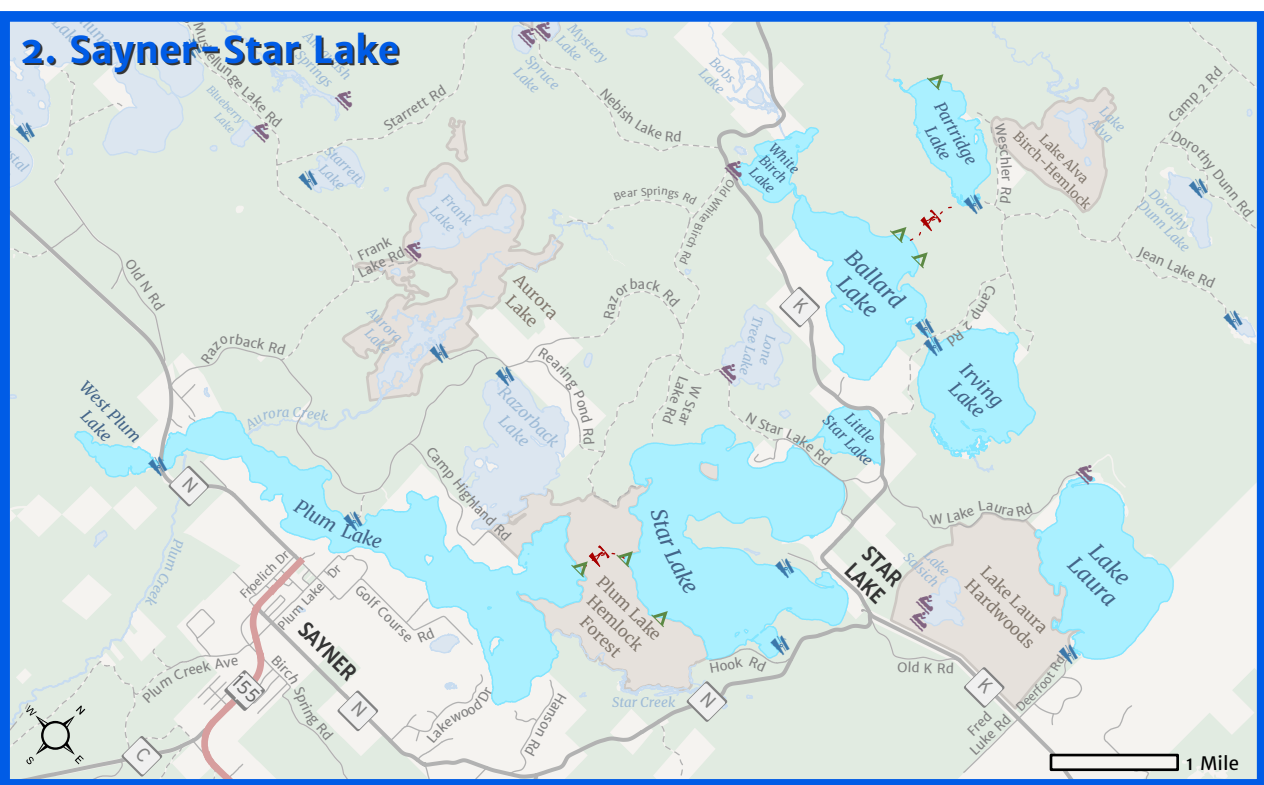
## Paddling Routes and Features Across Pristine Waterbodies and Protected Lands

### Included Information

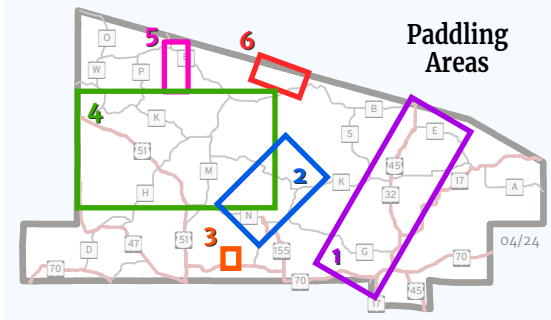
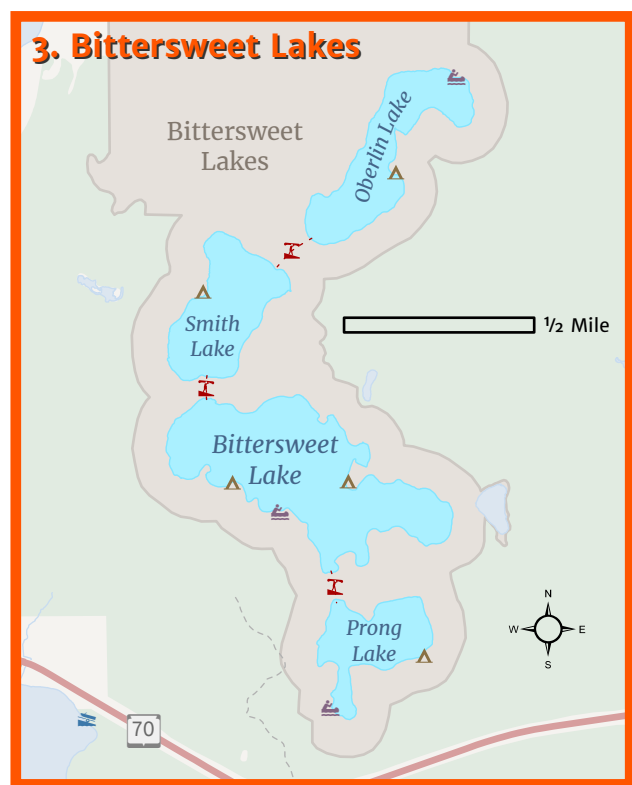
- Boat Ramps
- Carry-In Access
- Canoe Campsites
- Wilderness Campsites
- Paddling Routes
- Portage Routes
- State Natural Areas
- Forest Lands/Parks

Float on over to [vilas.org](http://vilas.org) for more recreation information.

# 2. Sayner-Star Lake



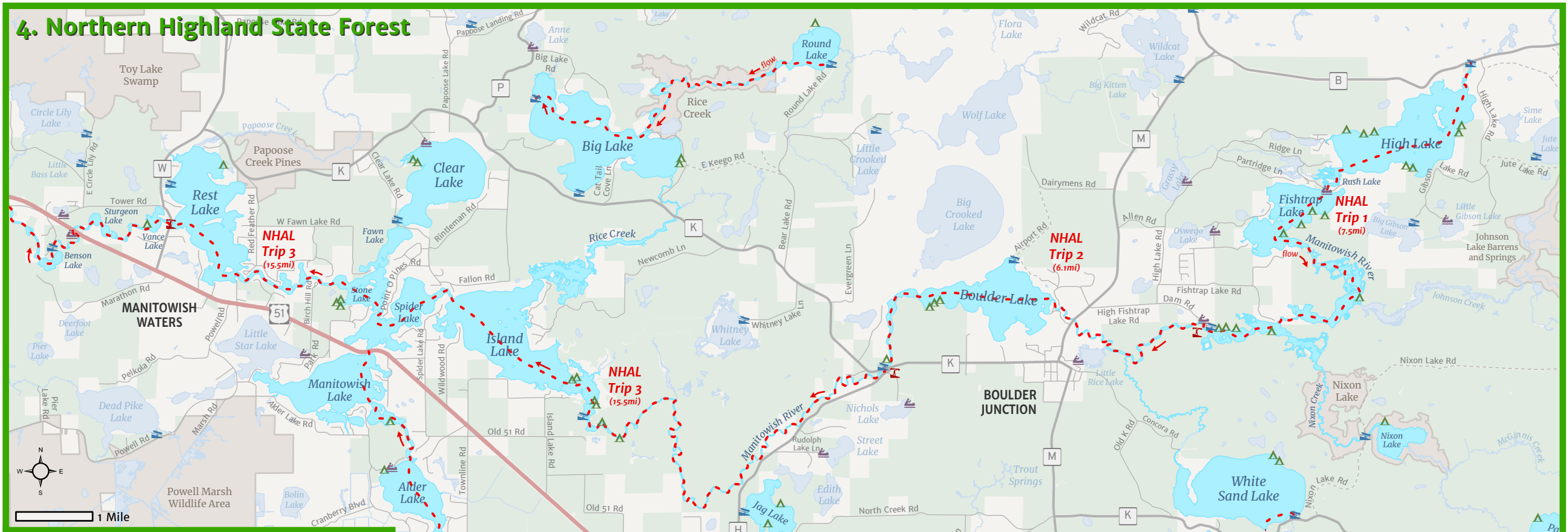
# 3. Bittersweet Lakes



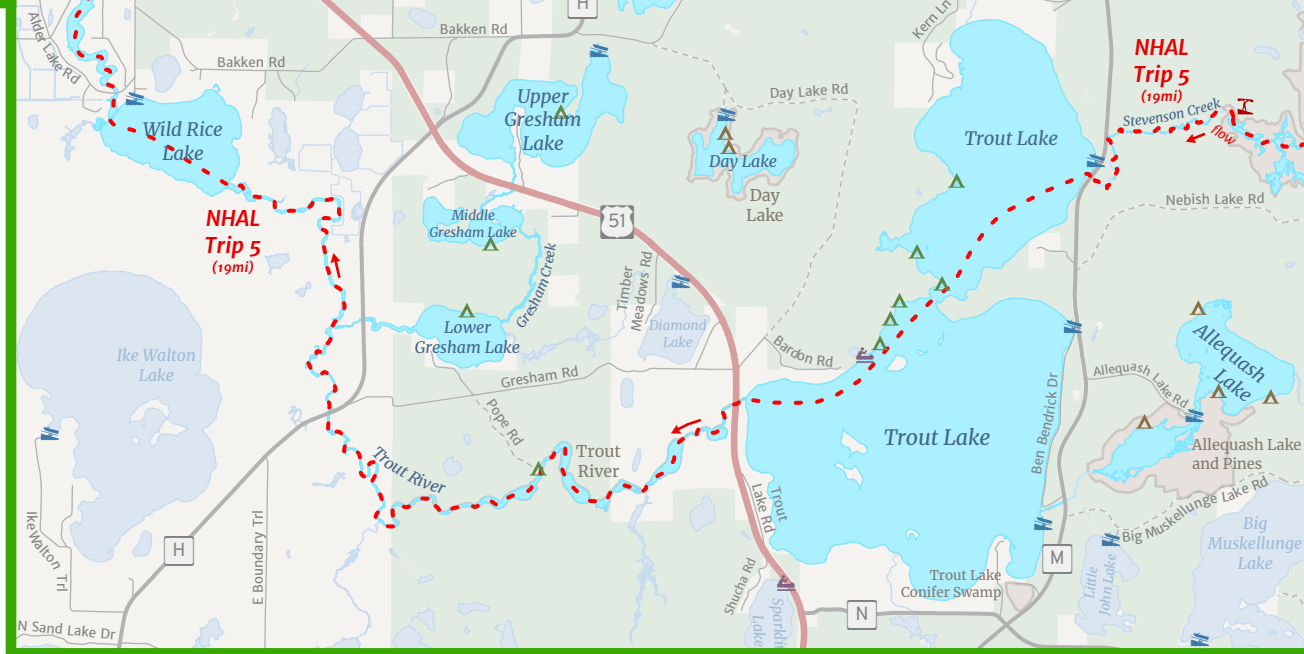
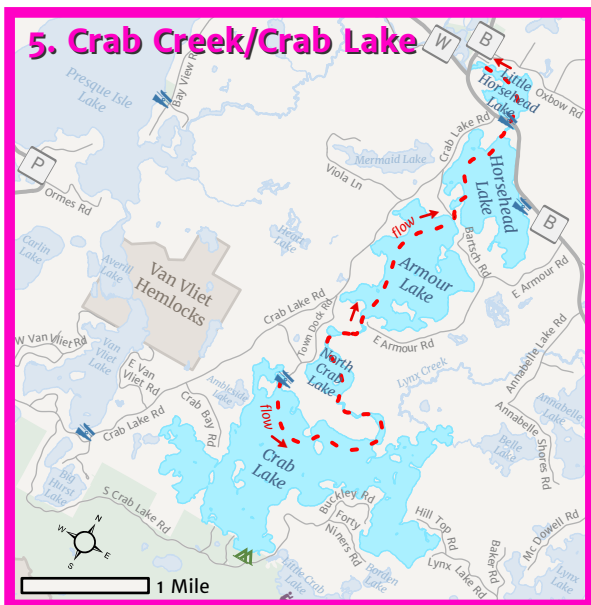
**Vilas County Wisconsin Land Information**

The Wisconsin River (1) is managed by Wisconsin Valley Improvement Company (WVIC). Maps 2-5 fall within the boundary of the Northern Highland-American Legion State Forest (NHAL). Please contact WVIC or WI Dept. of Natural Resources for rules, regulations and questions.

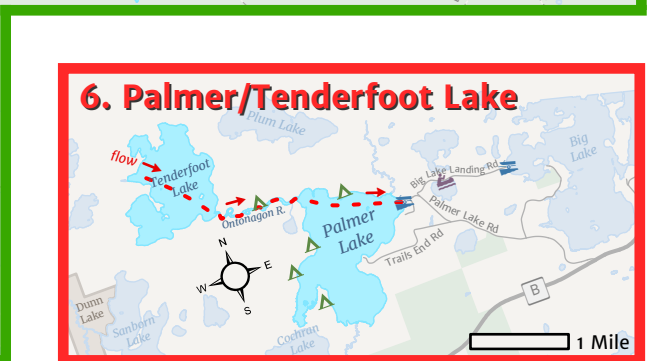
## 4. Northern Highland State Forest



## 5. Crab Creek/Crab Lake



## 6. Palmer/Tenderfoot Lake



For comprehensive information about paddling routes in the Northern Highland State Forest, please reference the WDNR's Paddling Routes publication.

